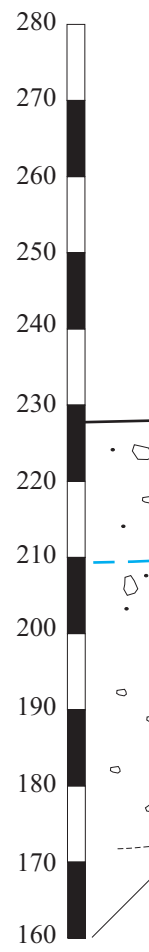


m.s.l.m.

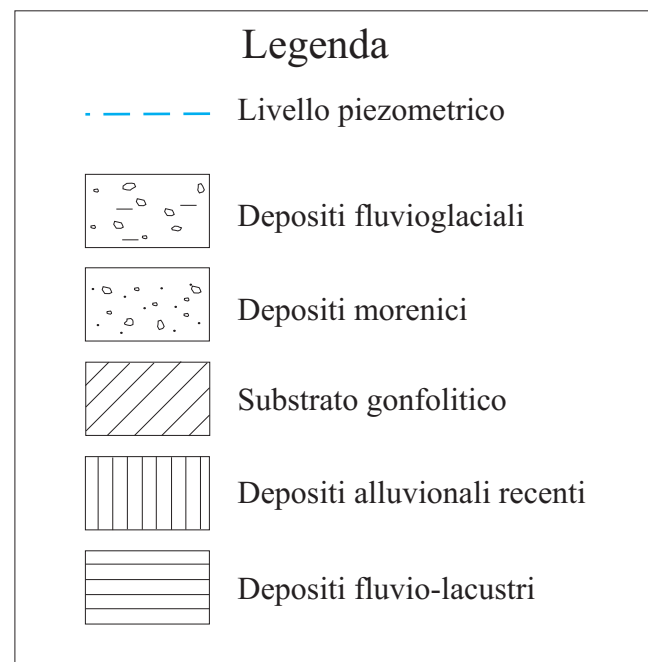
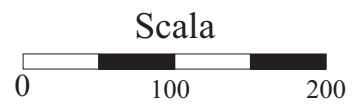


A

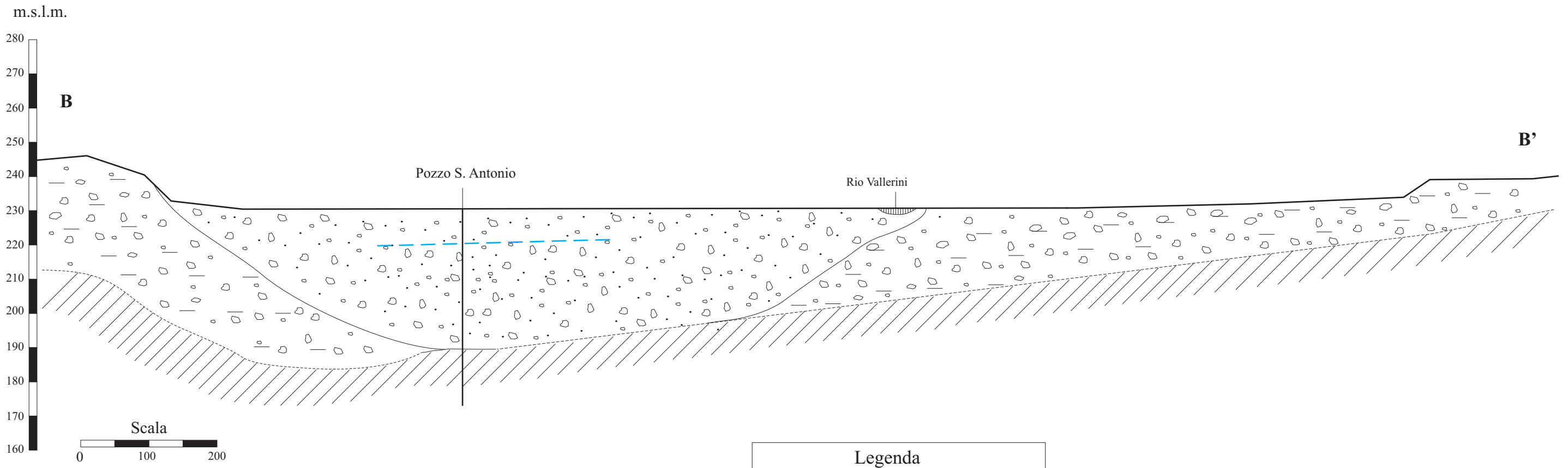
A'

Lago Monate







Pozzo S. Antonio



Tav. N. 4.1
Sezione idrogeologica A-A'



Legenda

	Livello piezometrico
	Depositi fluvioglaciali
	Depositi morenici
	Substrato gonfolitico
	Depositi alluvionali recenti
	Depositi fluvio-lacustri

Tav. N. 4.2
Sezione idrogeologica B-B'